



GPS Map
Camera Lite

5XC6+WR9, Lachyan, Indi, Karnataka 586209, India

Latitude
17.1726305°

Longitude
75.9617683°

Local 12:12:10 AM
GMT 06:42:10 PM

Altitude 399.7 meters
Wednesday, 10-03-2021



 **GPS Map**
Camera Lite

5XC6+WR9, Lachyan, Indi, Karnataka 586209, India


Latitude
17.17253437°

Longitude
75.96166831°

Local 11:04:54 PM
GMT 05:34:54 PM

Altitude 367.77 meters
Tuesday, 09-03-2021



 **GPS Map**
Camera Lite

5XC6+WR9, Lachyan, Indi, Karnataka 586209, India

Latitude

17.17254583°

Longitude

75.96167279°

Local 11:04:49 PM

GMT 05:34:49 PM

Altitude 368.75 meters

Tuesday, 09-03-2021

SHRI SHANTESHWAR VIDYA VARDHAK SANGH
EDUCATION & TRAINING ACADEMY
Skill Development & LED Light Repair Technician

EMERGENCY CONTACT NUMBERS

| | |
|---------------|-------------------|
| CONTROL ROOM | : 112 |
| AL HELPLINE | : 104 |
| ANCE HELPLINE | : 108 |
| ERVICE | : 101 |
| 'S HELPLINE | : 181 |
| HOSPITAL INDI | : 8892081755 |
| R MD NO | : 9448191018 |
| HELPLINE | : +91-11-23978046 |



 **GPS Map**
Camera Lite

5XC6+WR9, Lachyan, Indi, Karnataka 586209, India

Latitude
17.17253715°

Longitude
75.96192983°

Local 12:30:55 PM
GMT 07:00:55 AM

Altitude 379.32 meters
Thursday, 05-21-2020

SHRI SHANTESHWAR VIDYA VARDHAK SANGH
EDUCATION & TRAINING ACADEMY
Skill Development & LED Light Repair Technician

EMERGENCY CONTACT NUMBERS

| | |
|---------------------|-------------------|
| POLICE CONTROL ROOM | : 112 |
| MEDICAL HELPLINE | : 104 |
| AMBULANCE HELPLINE | : 108 |
| FIRE SERVICE | : 101 |
| WOMEN'S HELPLINE | : 101 |
| COVT, HOSPITAL INDI | : 0892081755 |
| ENTER MD NO | : 9448191018 |
| COVID HELPLINE | : +91-11-23978046 |



 **GPS Map**
Camera Lite

5XC6+WR9, Lachyan, Indi, Karnataka 586209, India

Latitude
17.17254057°

Longitude
75.96192629°

Local 12:30:46 PM
GMT 07:00:46 AM

Altitude 379.54 meters
Thursday, 05-21-2020



 **GPS Map
Camera Lite**

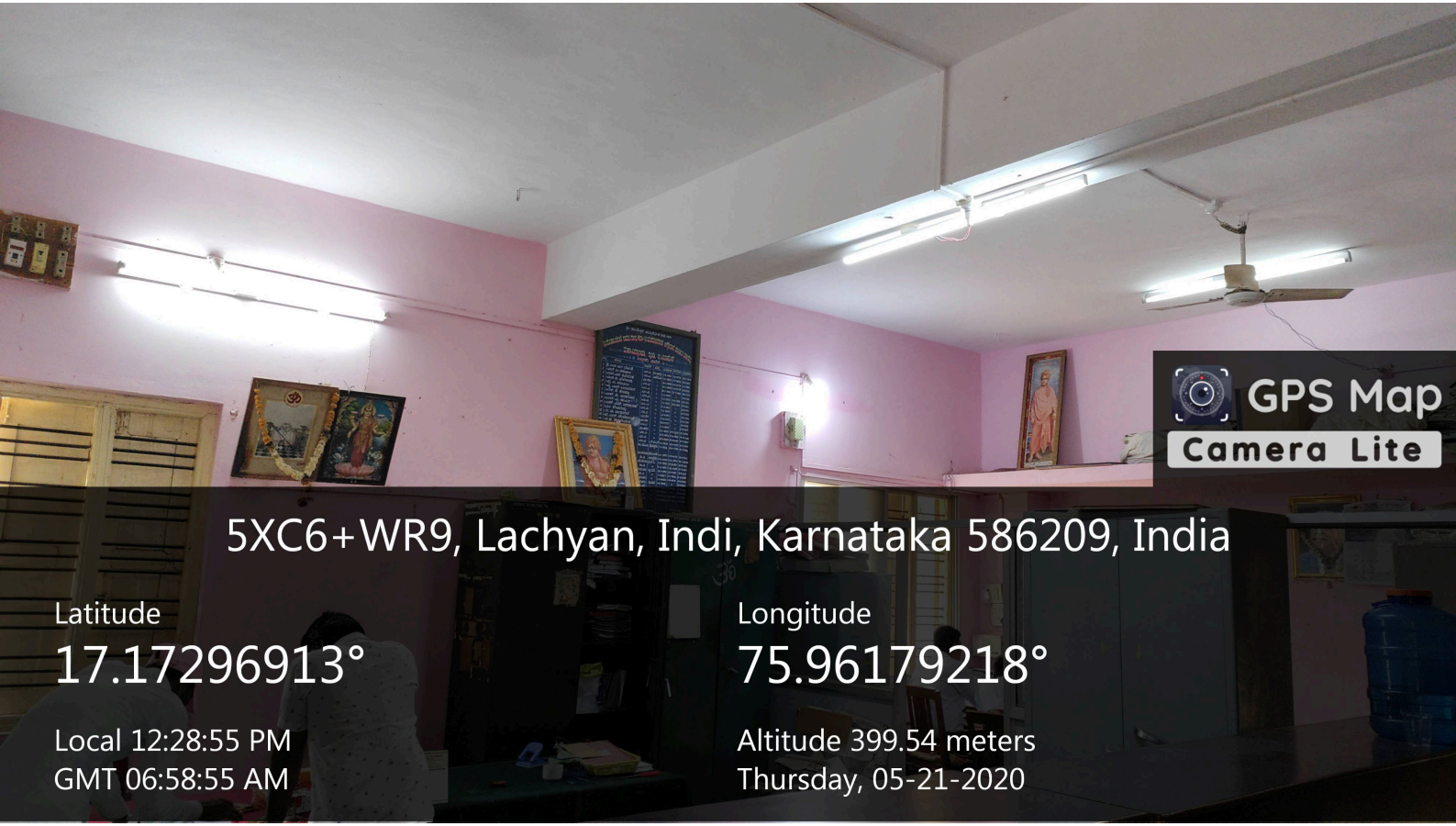
5XC6+WR9, Lachyan, Indi, Karnataka 586209, India


Latitude
17.1724224°

Longitude
75.9619461°

Local 12:30:11 PM
GMT 07:00:11 AM

Altitude 399.2 meters
Thursday, 05-21-2020



 **GPS Map
Camera Lite**

5XC6+WR9, Lachyan, Indi, Karnataka 586209, India


Latitude
17.17296913°

Longitude
75.96179218°

Local 12:28:55 PM
GMT 06:58:55 AM

Altitude 399.54 meters
Thursday, 05-21-2020



 **GPS Map**
Camera Lite

5XC6+WR9, Lachyan, Indi, Karnataka 586209, India


Latitude
17.17252036°

Longitude
75.96167181°

Local 12:07:57 PM
GMT 06:37:57 AM

Altitude 365.39 meters
Thursday, 05-21-2020

C.C. CAMERA



Jayaram D
Co-Ordinator
I.Q.A.C.

Shri G.R.Gandhi Arts, Shri Y.A.Patil Commerce
& Shri M.F.Doshi Science Degree College,
INDI-586209. Dist: Vijayapur.

[Signature]
Principal

Shri G.R.Gandhi Arts, Shri Y.A.Patil Commerce
& Shri M.F.Doshi Science Degree College,
INDI-586209. Dist: Vijayapur.

USE of LED Bulb's For Energy Conservation




Jayaram D
Co-Ordinator
I.Q.A.C.

Shri G.R.Gandhi Arts, Shri Y.A.Patil Commerce
& Shri M.F.Doshi Science Degree College,
INDI-586209. Dist: Vijayapur.

[Signature]
Principal

Shri G.R.Gandhi Arts, Shri Y.A.Patil Commerce
& Shri M.F.Doshi Science Degree College,
INDI-586209. Dist: Vijayapur.

Auto-off Bore Connection



Jayaram D
Co-Ordinator
I.Q.A.C.

Shri G.R.Gandhi Arts, Shri Y.A.Patil Commerce
& Shri M.F.Doshi Science Degree College,
INDI-586209. Dist: Vijayapur.

[Signature]
Principal

Shri G.R.Gandhi Arts, Shri Y.A.Patil Commerce
& Shri M.F.Doshi Science Degree College,
INDI-586209. Dist: Vijayapur.

GENERATOR.



Vardhaman Complex Parshwanath Nagar ,Sindagi Road,
Indi, Karnataka 586209, India

Latitude

17.1685232°

Longitude


75.9658752°

Local 04:38:44 PM


GMT 11:08:44 AM

Altitude 0 meters

Monday, 14-12-2020


Co-Ordinator
I.Q.A.C.

G.R.Gandhi Arts, Shri Y.A.Patil Commerce
& Shri M.F.Doshi Science Degree College,
INDI-586209. Dist: Vijayapur.


Principal

Shri G.R.Gandhi Arts, Shri Y.A.Patil Commerce
& Shri M.F.Doshi Science Degree College,
INDI-586209. Dist: Vijayapur.